

MarineCadastre.gov Quarterly News



January 2023

Happy New Year!

We are very excited for the upcoming [Coastal GeoTools Conference](#) in Charleston, South Carolina. Most of the MarineCadastre.gov team members will be in attendance and we look forward to seeing many of you there. Check out the Tech Talk section below for some specific sessions where you can find MC.gov-related presentations.

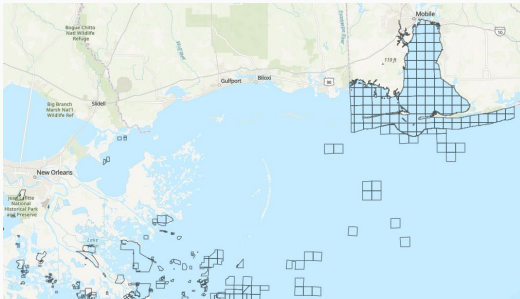
We hope to see you there!
Team MarineCadastre.gov

Data Updates

The MarineCadastre.gov team is pushing out new data all the time. Check out the most recent data additions below, and see what is coming soon. Access the data via our [feature services page](#) or via our traditional [map services page](#).

New data

- Atlantic Wave Climate Data and Services
- Danger Zones and Restricted Areas
- Hawaii Wave Climate Data and Services
- National Estuarine Research Reserve System
- Offshore Oil and Gas Wells
- Offshore Oil and Gas Platforms
- Offshore Oil and Gas Active Leases
- Offshore Wind Planning Areas
- Outer Continental Shelf Lands Act
- Pacific Wave Climate Data and Services
- Pilot Boarding Areas
- US State Submerged Lands
- Weather Radar Impact Zones



On the horizon

- Anchorages
- Aids to Navigation
- 2022 National AIS at 1 Minute Intervals (July to December)
- AIS Vessel Transit Counts 2022
- Munitions and Explosives of Concern – replacing the two existing UXO data sets

We would love to hear what data you want or need. We can't support every new data request, but we're always interested in feedback for new data development. Email your ideas to info@marinecadastre.gov.

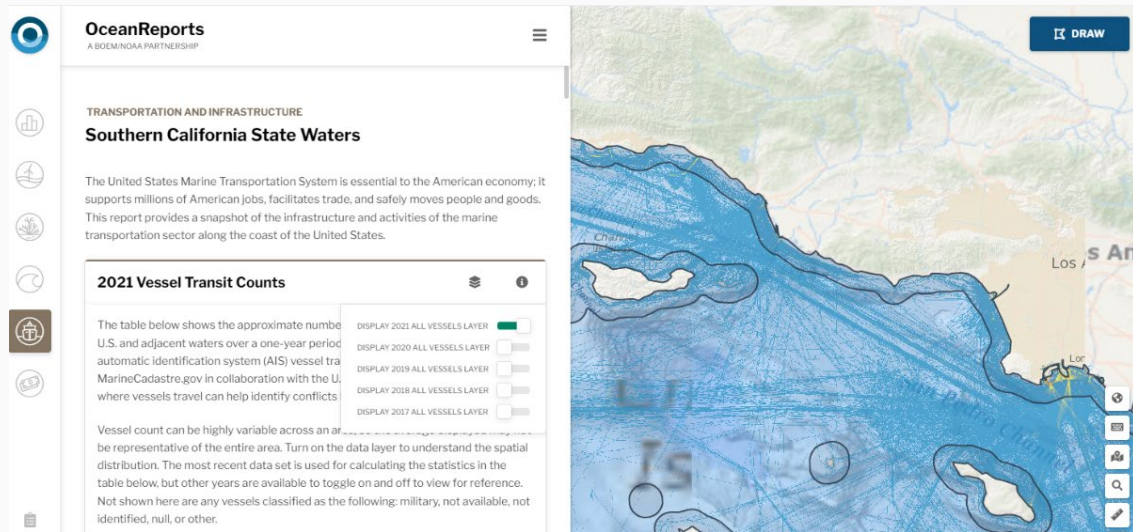
You may notice fewer layers appearing on the Data Registry and National Viewer. This is a result of our focus on creating and delivering the most up-to-date data. We continue to evaluate our holdings and are removing many data sets that are outdated, have been superseded, or are being hosted by local or regional portals. If you use our data or services and would like a preview of the data being retired, please review the [change log](#).

Websites and Application Updates

OceanReports Improvements

We recently added new data and infographics to OceanReports. We updated the vessel traffic data and provided more years for visualization, added an Ocean Observing Assets infographic, and developed separate data and infographics for NOAA Fisheries and U.S. Fish and Wildlife Critical

Habitat. Visit [OceanReports](#) to check out the latest.



Tech Talk: GeoTools Technical Sessions

If you are attending Coastal GeoTools, please stop by [MarineCadastr.gov](#) and partner-related events listed below. Visit the [Coastal GeoTools website](#) to view the full program.

Tuesday, February 7, from 10:30 a.m. to Noon.

Session: Wave Climatology Summary Products from 30-year Wave Hindcast Model Data

Tuesday, February 7, from 10:30 a.m. to Noon.

Session: Ocean Planning in the Gulf of Mexico

Tuesday, February 7, from 3:00 to 4:30 p.m.

Tools Showcase: AccessAIS – Delivering the Nation’s Data in the Cloud

The Northeast Ocean Data Portal: Data and Maps for Ocean Planning

Wednesday, February 8, from 10:30 a.m. to Noon.

Session: Data Products for Marine Spatial Planning

Wednesday, February 8, from 3:00 to 4:30 p.m.

Tools Showcase: The Mid-Atlantic Ocean Data Portal

Thursday, February 9, 9:00 to 10:30 a.m.

Session: A GIS Database for Wastewater Facilities and Outfalls to Support Ocean Planning

Thursday, February 9, 11:00 a.m. to 12:30 p.m.

Session: Marine Spatial Planning Decision Support Tools




FEBRUARY
6 TO 9
2023

Stay connected



Twitter



Facebook



Email



MarineCadastre.gov

[View this email in your browser](#)