Mapping out a Plan: Community Engagement, Marine Spatial Planning, and the Power of Place

Rebecca Skeele
Division of Coastal Resources Management
Commonwealth of the Northern Mariana Islands
skeele.crm@gmail.com

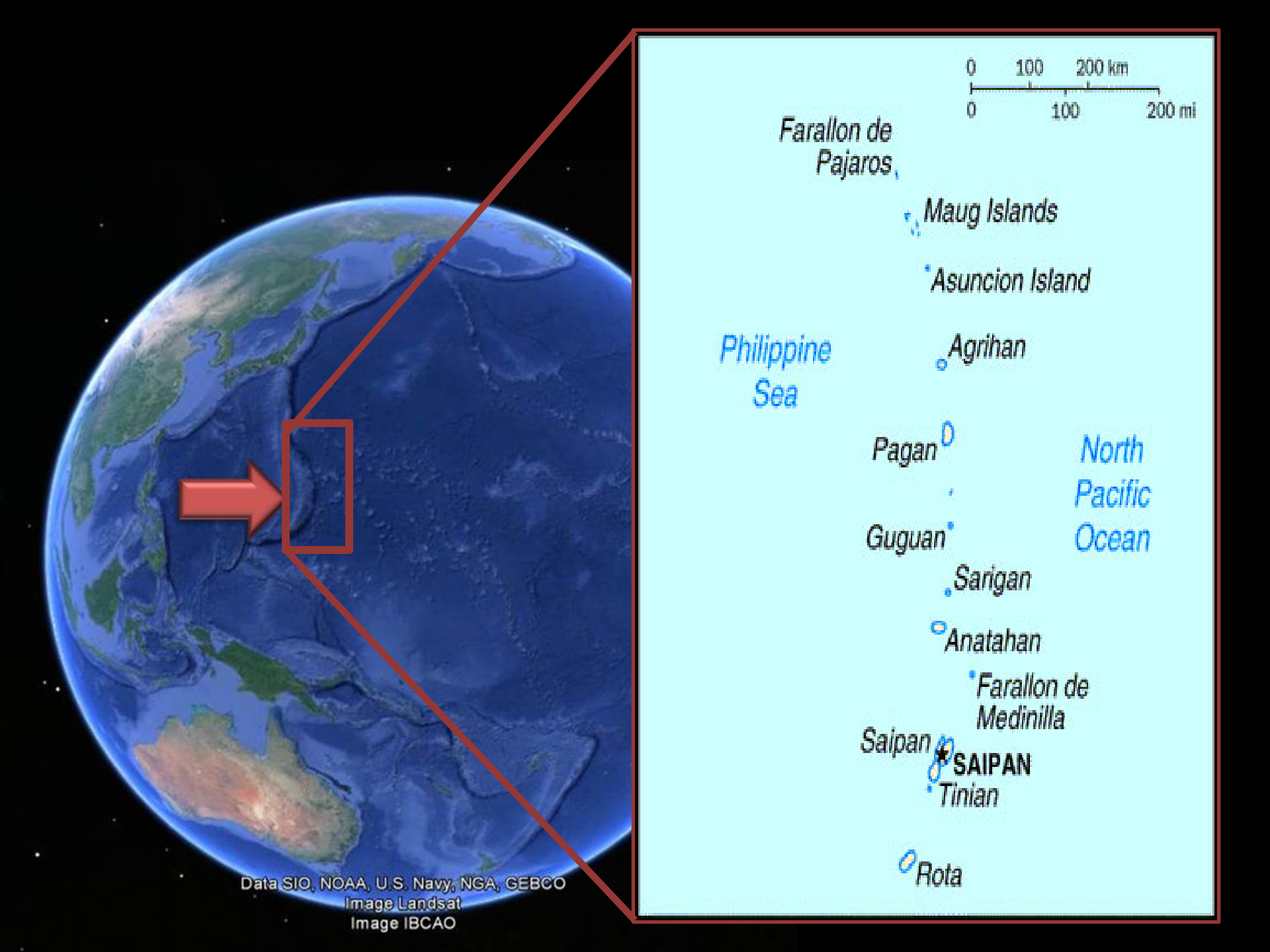
Data SIO, NOAA, U.S. Navy, NGA, GEBCO
Image Landsat
Image IBCAO
0 100 200 km
0 100 200 mi
Farallon de Pajaros
Maug Islands
Asuncion Island
Philippine Sea
Agrihan
Pagan
North Pacific Ocean
Guguan
Sarigan
Anatahan
Farallon de Medinilla
Saipan
SAIPAN
Tinian
Rota

Island of Saipan & Saipan Lagoon

10 beach parks,
1 National Park

4 major population centers,
60% of Saipan's population

CNMI's commercial port

4 recreational boat ramps

10 major hotels,
2 in development

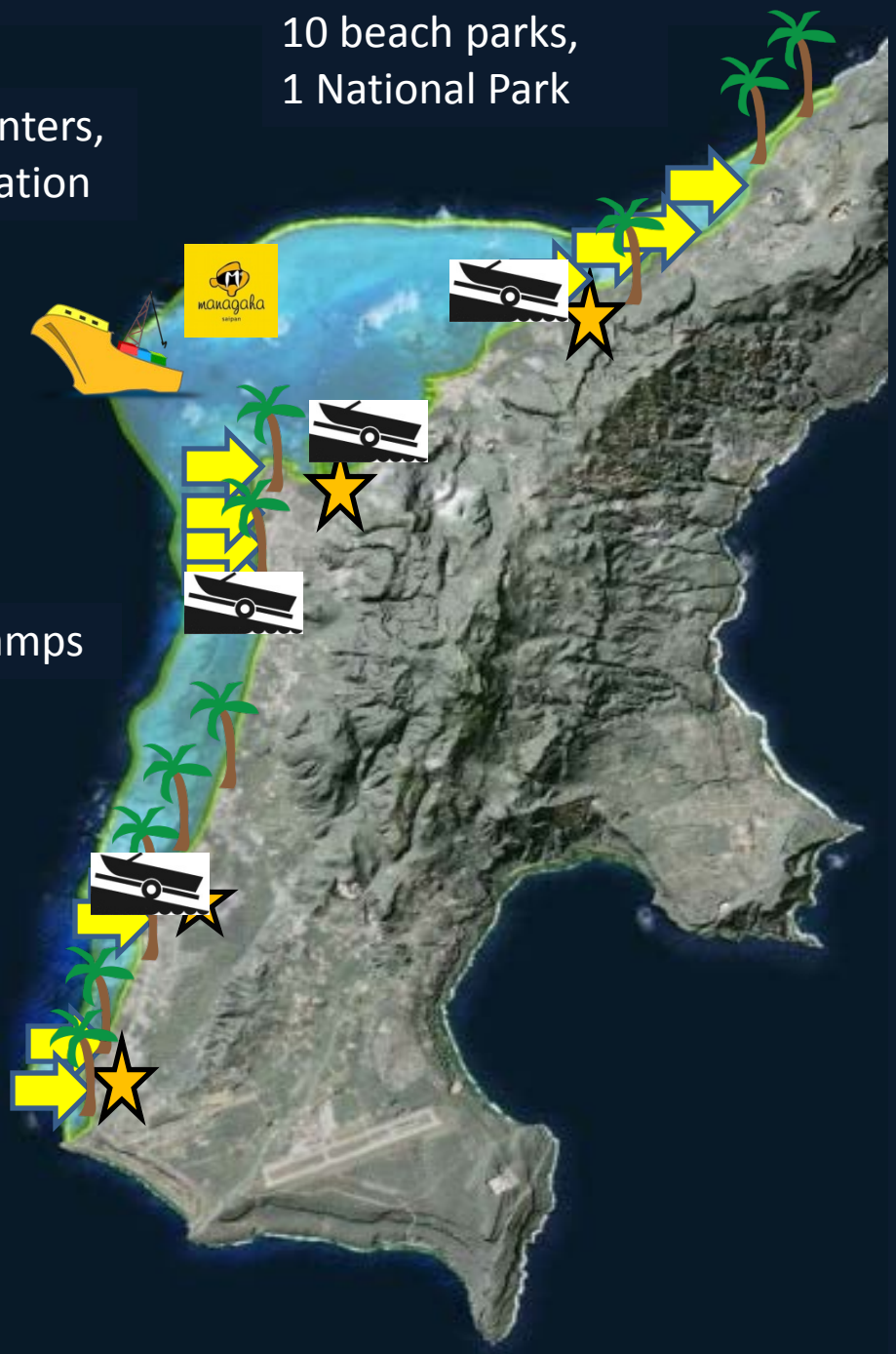

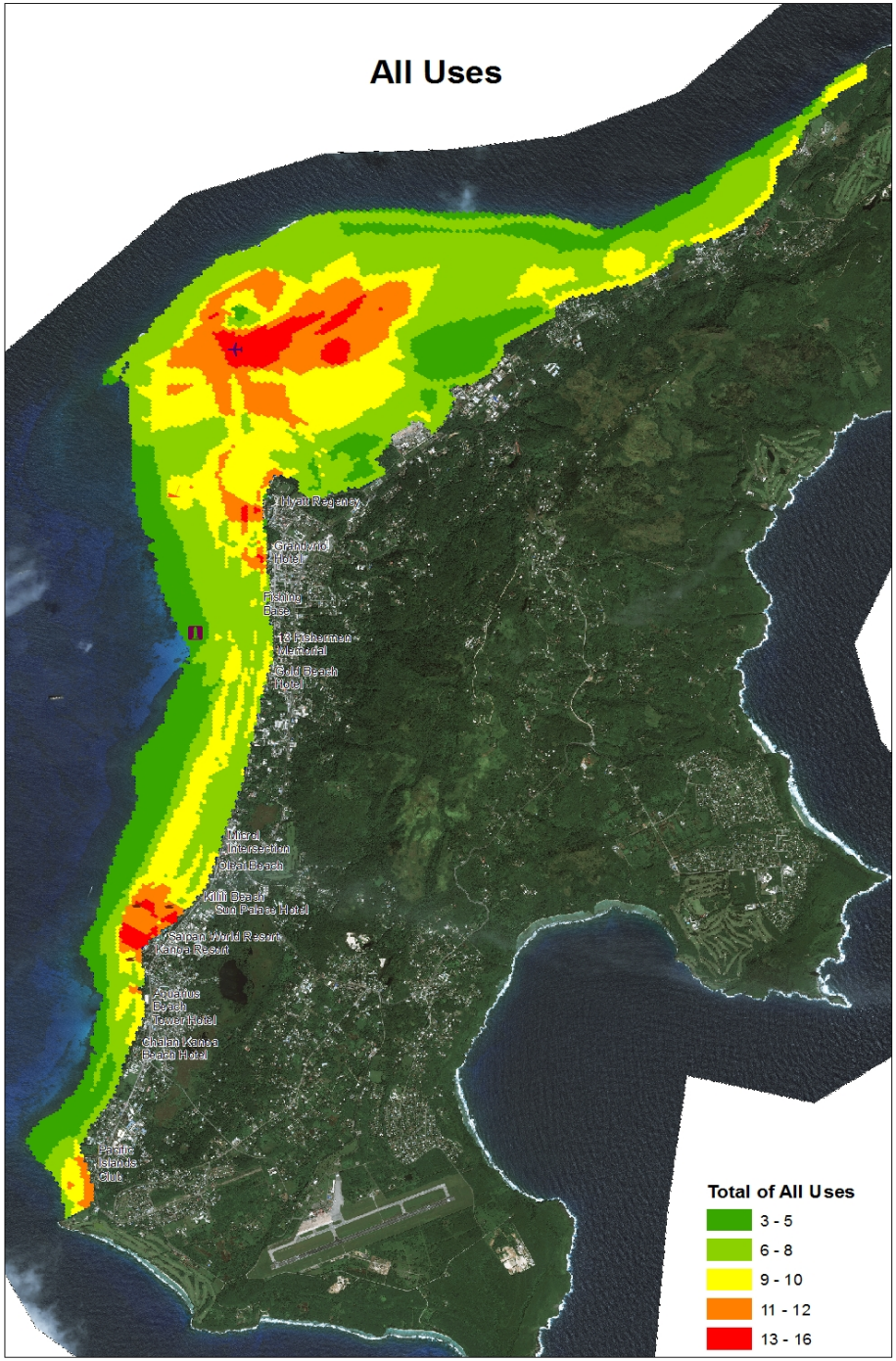
All Uses
Hyatt Regency
Grandvrio Hotel
Fishing Base
13 Fishermen Memorial
Gold Beach Hotel
Micrel Intersection
Oleai Beach
Kilili Beach
Sun Palace Hotel
Saipan World Resort
Kanoa Resort
Aquarius Beach Tower Hotel
Chalan Kanoa Beach Hotel
Pacific Islands Club
Total of All Uses
3 - 5
6 - 8
9 - 10
11 - 12
13 - 16

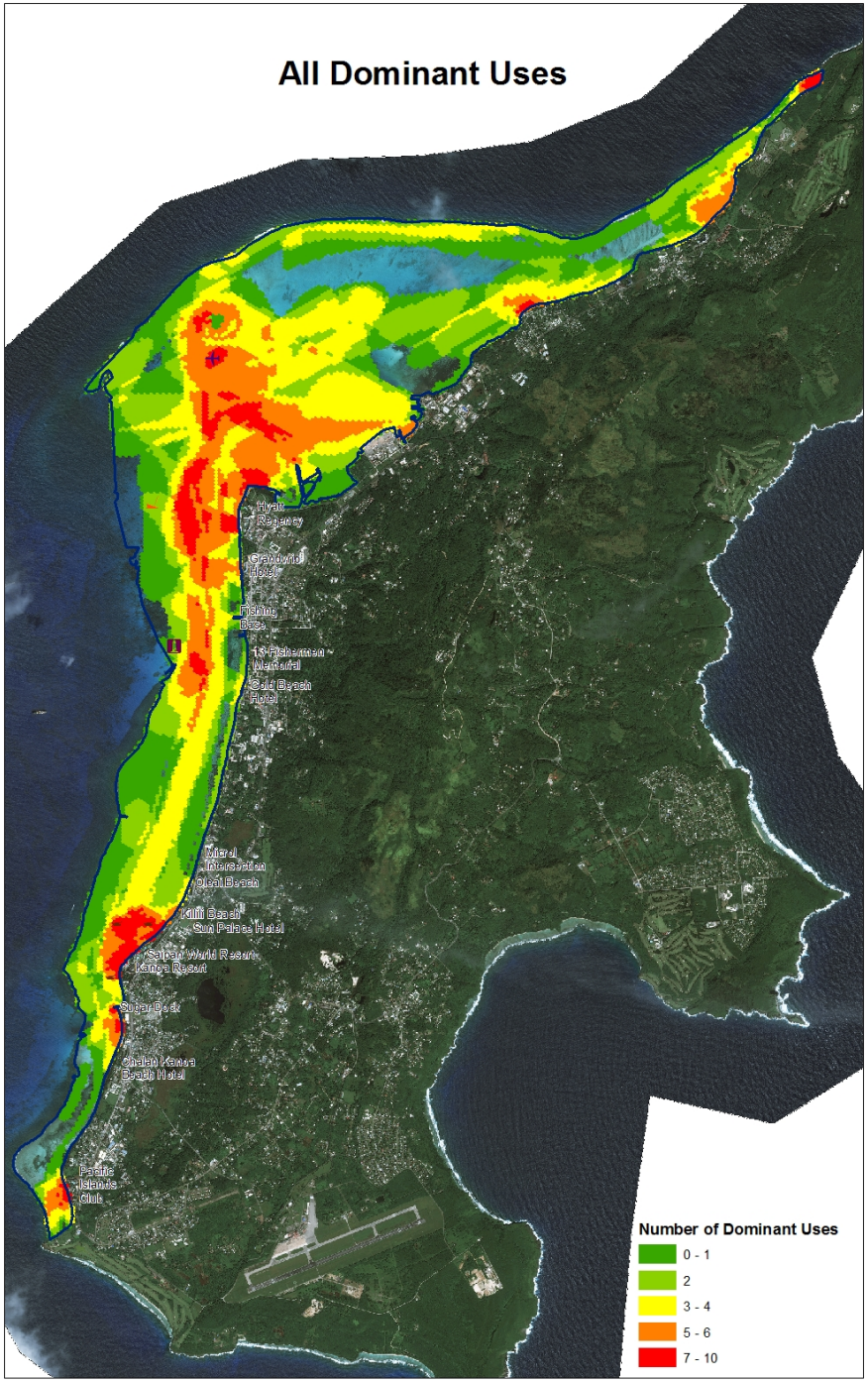
All Dominant Uses
Hyatt Regency
Grandvrio Hotel
Fishing Base
13 Fishermen Memorial
Gold Beach Hotel
Micrel Intersection
Oleai Beach
Kilili Beach
Sun Palace Hotel
Saipan World Resort
Kanoa Resort
Sugar Dock
Chalan Kanoa Beach Hotel
Pacific Islands Club
Number of Dominant Uses
0 - 1
2
3 - 4
5 - 6
7 - 10